



An aerial photograph of a city park in Poltava, Ukraine. The park features a central paved walkway, several green lawns, and numerous trees with vibrant yellow-green foliage. Surrounding the park are various urban buildings, including a prominent white building with a green roof on the right. The image is used as a background for a presentation slide.

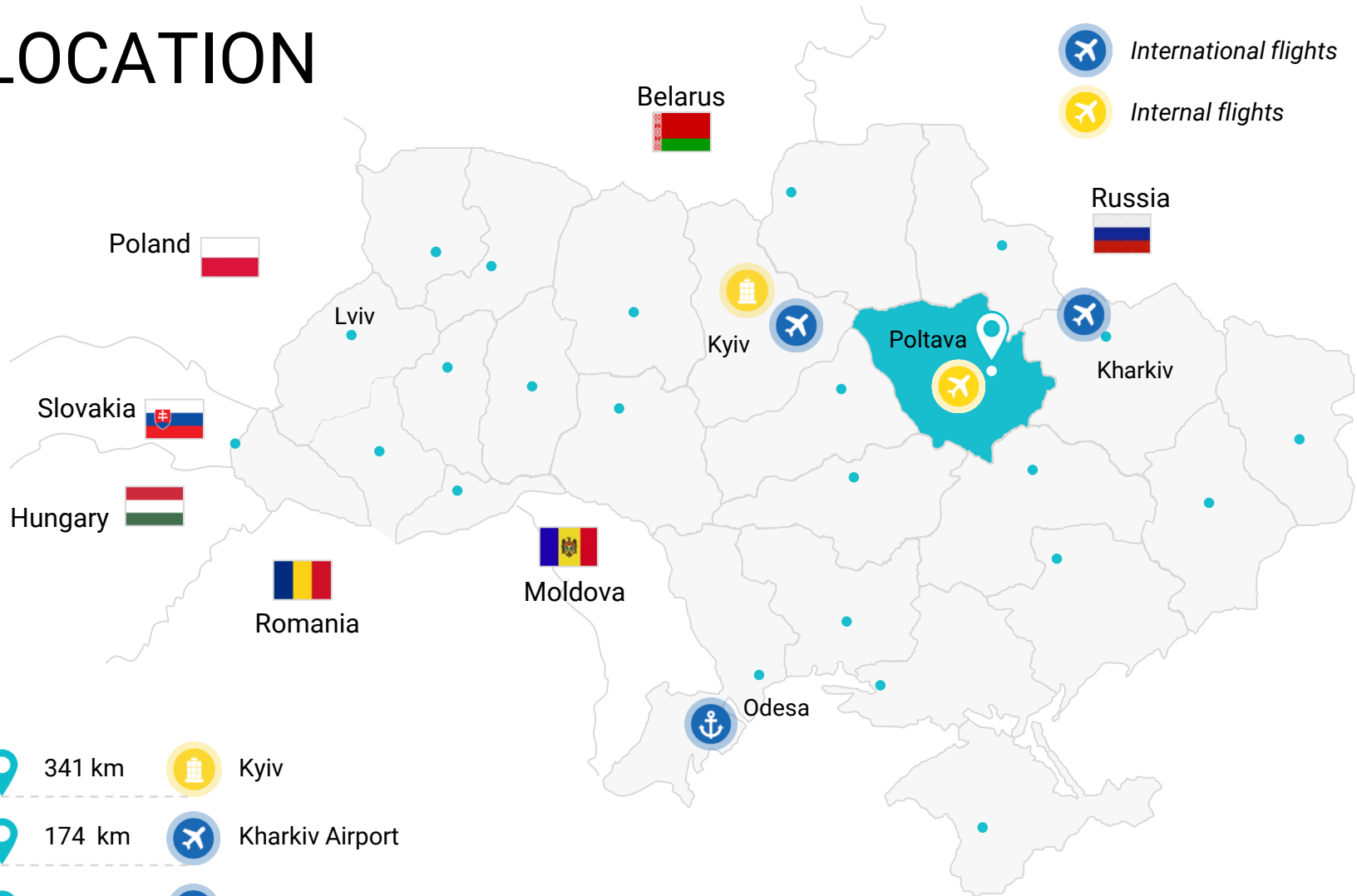
**Ukraine Invest**  
Your Investment Matters



**POLTAVA**

**REGION OVERVIEW**

# LOCATION

-  International flights
-  Internal flights



 341 km  Kyiv

 174 km  Kharkiv Airport

 585 km  Odesa Seaport

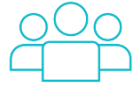
 947 km  Poland

 1,142 km  Hungary

 840 km  Romania

# HUMAN CAPITAL

## POPULATION IN THE REGION



1.38 m

Poltava	286k
Kremenchuk	218k
Horishni Plavni	53k

## GROSS SALARY TO MOTIVATE NEW EMPLOYEES



Blue collar worker	12k UAH (≈ €411)
Management	15k UAH (≈ €514)
Average salary according to official statistics UAH 10.7 (≈ €366)	

## AVAILABLE WORKFORCE



641 k

3.7% of total workforce in Ukraine

10.9 %

Average in Ukraine – 9.4%



## UNEMPLOYMENT RATE

## EDUCATION



<b>37</b> Technical schools	<b>6</b> Universities
9,600 students	36,600 students
4,800 graduates per year	9,500 graduates per year

## MAJOR UNIVERSITIES



Poltava National  
Technical University



Kremenchuk Mykhailo  
Ostrohradskyi  
National University



Poltava State  
Agrarian Academy

# BUSINESS PROFILE



## SECTORAL SPECIALIZATION

- Agro (grain cultivation, cattle breeding)
- Mining industry (iron, oil and gas)
- Food industry (meat processing, dairy production)
- Mechanical engineering (railway engineering, equipment production)



## NATURAL RESOURCES

- Mineral groundwater
- Natural gas condensate
- Iron ore
- Crude oil
- Peat
- Gas

## MAJOR FOREIGN INVESTORS



Japan tobacco producer  
Kremenчук



French dairy producer  
Kremenчук



US confectionary  
Poltava



US seed storage company  
Stasi